


PORT  
ARTHUR  
HISTORIC  
SITE

[portarthur.org.au](http://portarthur.org.au)




THREE  
CAPES  
TRACK

[threcapestrack.com.au](http://threcapestrack.com.au)



PORT  
ARTHUR  
LAVENDER

[portarthurlavender.com.au](http://portarthurlavender.com.au)



TASMAN  
ISLAND  
CRUISE

[pennicottjourneys.com.au](http://pennicottjourneys.com.au)

PORT ARTHUR  
THREE CAPES  
TASSIE DEVILS  
SHIPSTERN BLUFF  
COAL MINES  
DOLERITE CLIFFS  
SCUBA DIVING

## Turrakana

So much more than a day trip.  
Hike, swim, eat, drink, learn and relax.  
Stay a few days and explore.

[tasmanunlocked.com.au](http://tasmanunlocked.com.au)


**TASMAN**  
REGION  
A NATURAL ESCAPE

tbta

Produced by the Tasman Business & Tourism Association  
with the assistance of Tasman Council

Come & explore the...

**TASMAN**  
REGION  
A NATURAL ESCAPE



Tessellated Pavement Eaglehawk Neck, by Jules Wittek

**NUBEENA/WHITE BEACH**



**PORT ARTHUR**



**MURDUNNA**



**PREMAYDNA**



**EAGLEHAWK NECK**



**TARANNA**



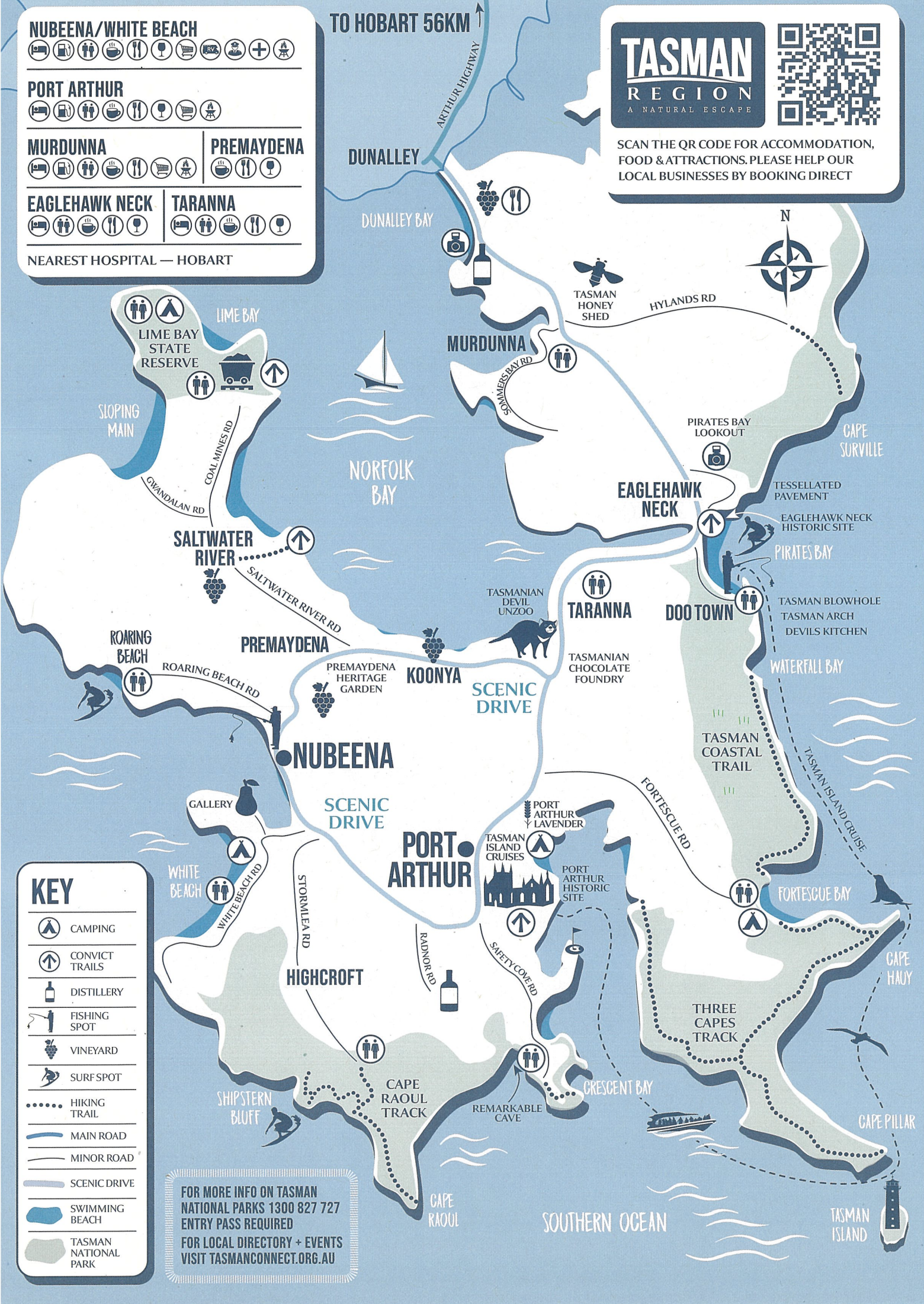
NEAREST HOSPITAL — HOBART

TO HOBART 56KM

**TASMAN REGION**  
A NATURAL ESCAPE



SCAN THE QR CODE FOR ACCOMMODATION, FOOD & ATTRACTIONS. PLEASE HELP OUR LOCAL BUSINESSES BY BOOKING DIRECT



**KEY**

- CAMPING
- CONVICT TRAILS
- DISTILLERY
- FISHING SPOT
- VINEYARD
- SURF SPOT
- HIKING TRAIL
- MAIN ROAD
- MINOR ROAD
- SCENIC DRIVE
- SWIMMING BEACH
- TASMAN NATIONAL PARK

FOR MORE INFO ON TASMAN NATIONAL PARKS 1300 827 727  
ENTRY PASS REQUIRED  
FOR LOCAL DIRECTORY + EVENTS VISIT [TASMANCONNECT.ORG.AU](http://TASMANCONNECT.ORG.AU)